







Walking Mountains

EDUCATION | SCIENCE | SUSTAINABILITY



Scan to Register

Summer 2025 Hiking Schedule

Date (Fridays)	Location	Distance	Elevation Gain	Max Altitude	Difficulty
June 13	Grouse Creek	6 Miles	1,250'	8,900'	
June 20	Lionshead Rock	6.5 Miles	1,500'	9,400'	
June 27	Lost Lake	7.75 Miles	1,000'	10,250'	
July 4	Bowman's Shortcut	5 Miles	1,000'	11,700'	
July 11	Game Creek	5 Miles	2,500'	10,400'	
July 18	Nolan Lake	6.5 Miles	1,650'	11,400'	
July 25	Fancy Missouri	9 Miles	2,750'	12,400'	
August 1	Ptarmagin Hill via Wilder Gulch	8.5 Miles	1,650'	12,200'	
August 8	Notch Mountain	10 Miles	3,000'	13,100'	
August 15	Kokomo Pass	10.5 Miles	2,500'	12,100'	
August 22	Brady / Sopris Lakes	5.5 Miles	800'	11,100'	
August 29	Mt. Thomas	6.5 Miles	1,800'	11,600'	
September 5	Uneva Meadow	6 Miles	1,250'	11,800'	
September 12	Stag - Colorow	12.5 Miles	2,000'	9,750'	
September 19	Two Elk	8.25 Miles	1,650'	9,700'	
September 26	Guide's Choice (Fall Colors)	5-8 Miles	1,000 -2,000'	<10,000'	
October 3	Guide's Choice (Fall Colors)	5-8 Miles	1,000 -2,000'	<10,000'	
October 10	Guide's Choice (Fall Colors)	5-8 Miles	1,000 -2,000'	<10,000'	